



SECRETARIA DE MARINA ARMADA DE MEXICO

CALENDARIO GRAFICO DE MAREAS

[MENU](#) [MAPA](#)

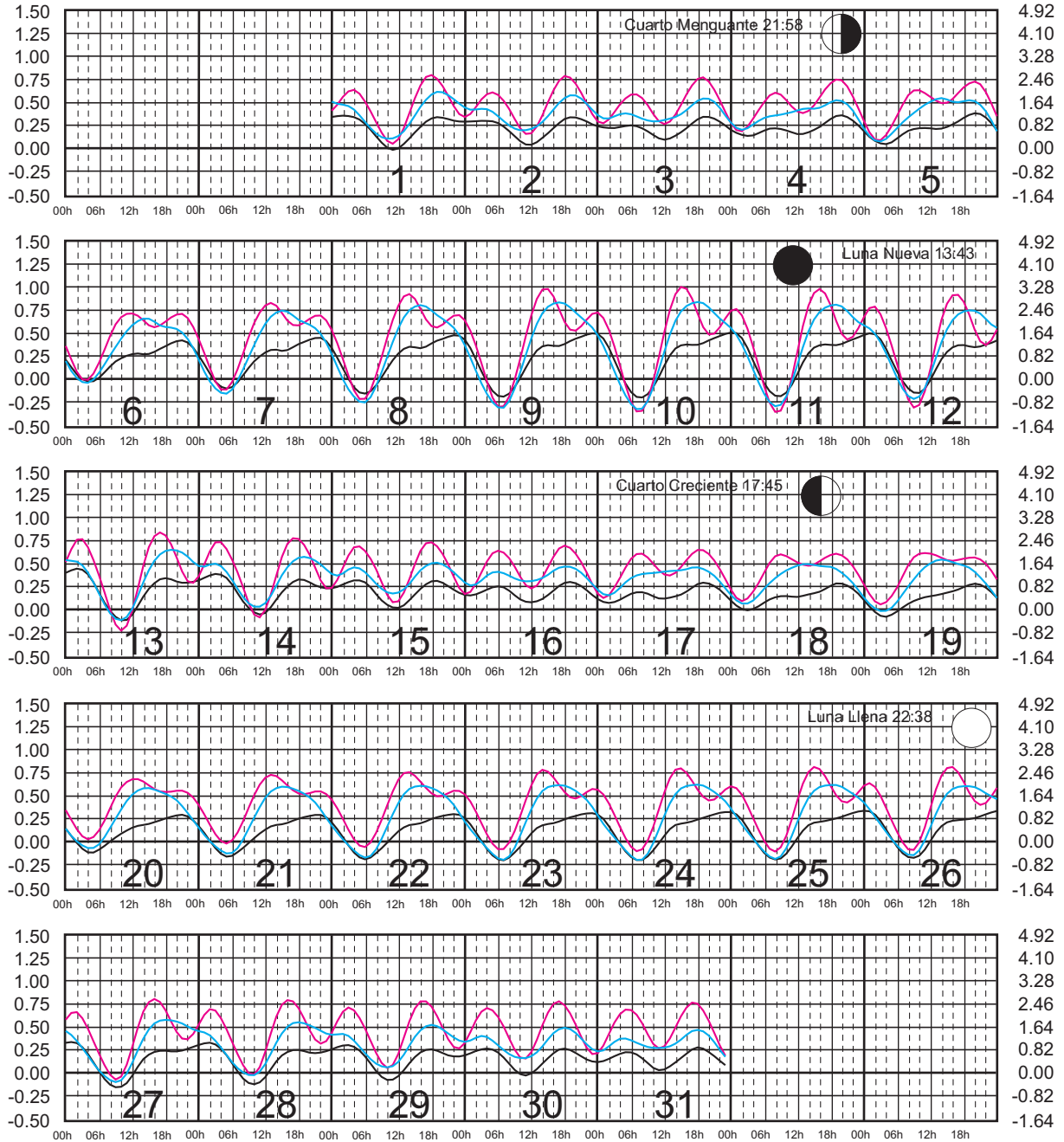
ENERO, 2013

Hora del Meridiano 90°(W)

Plano de Referencia NBMI

CD. DEL CARMEN, CAMP. —
 LERMA, CAMP. —
 PROGRESO, YUC. —

METROS DOMINGO LUNES MARTES MIÉRCOLES JUEVES VIERNES SÁBADO PIES





SECRETARIA DE MARINA ARMADA DE MEXICO

CALENDARIO GRAFICO DE MAREAS

[MENU](#) [MAPA](#)

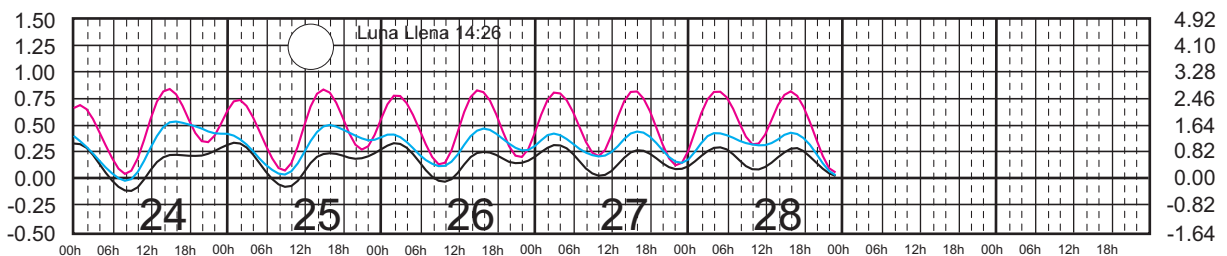
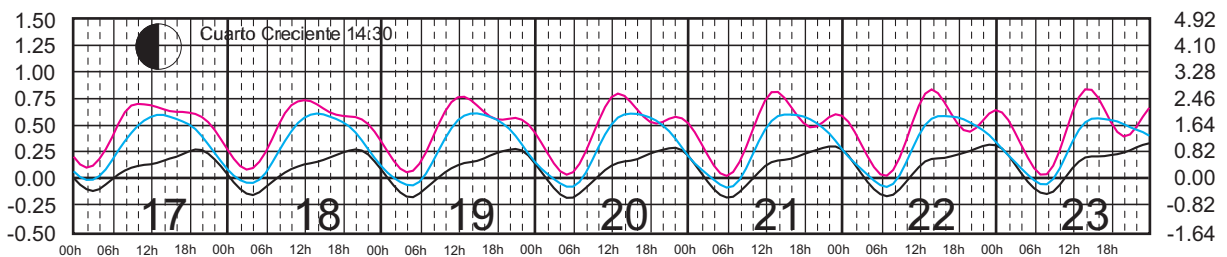
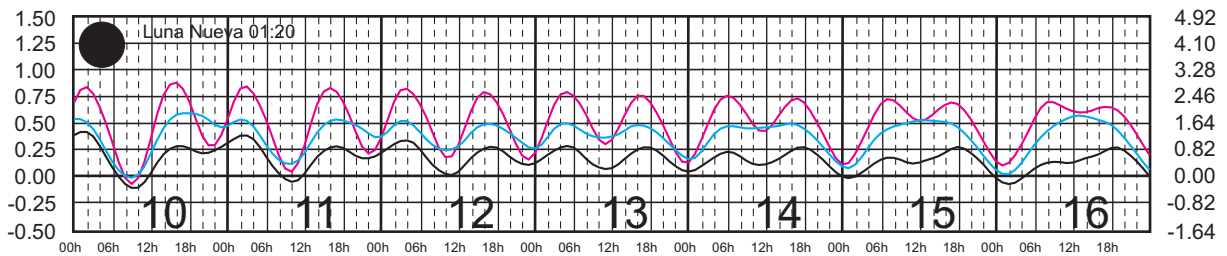
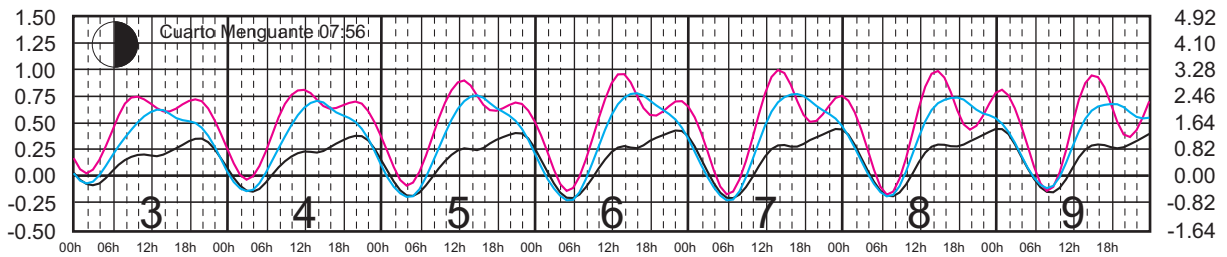
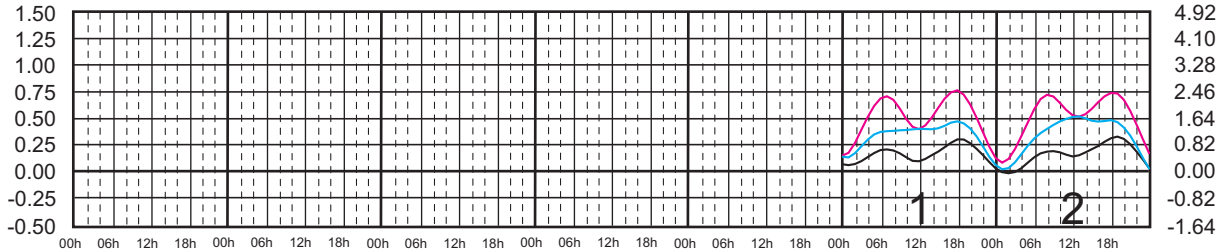
FEBRERO, 2013

Hora del Meridiano 90°(W)

Plano de Referencia NBMI

CD. DEL CARMEN, CAMP. —
 LERMA, CAMP. —
 PROGRESO, YUC. —

METROS DOMINGO LUNES MARTES MIÉRCOLES JUEVES VIERNES SÁBADO PIES





SECRETARIA DE MARINA ARMADA DE MEXICO

CALENDARIO GRAFICO DE MAREAS

[MENU](#) [MAPA](#)

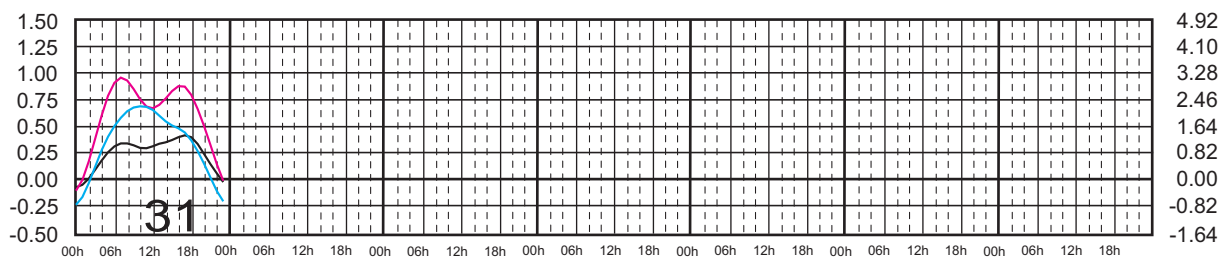
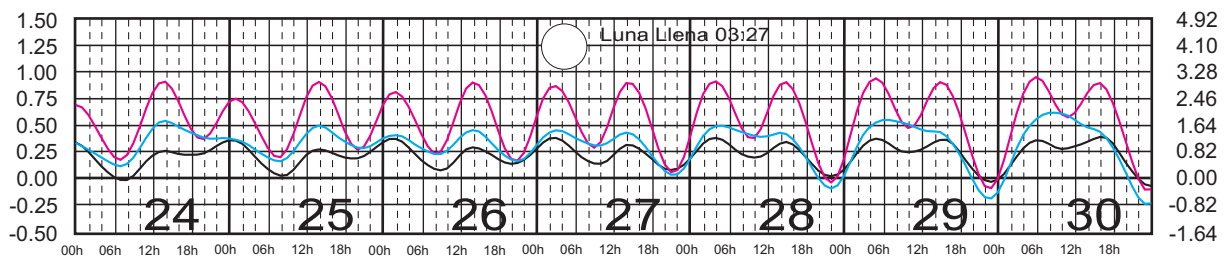
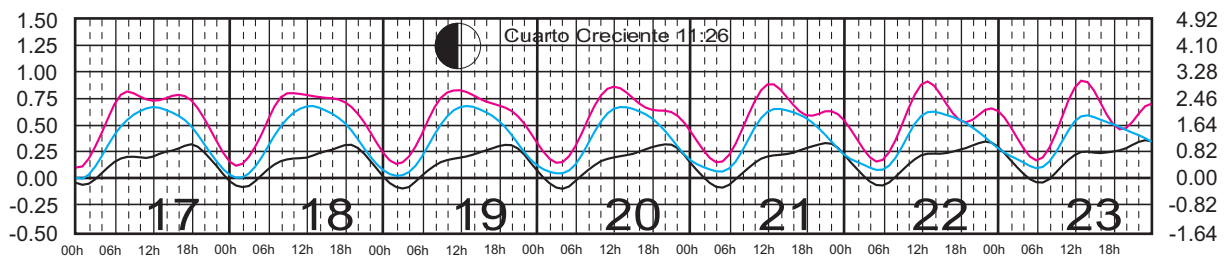
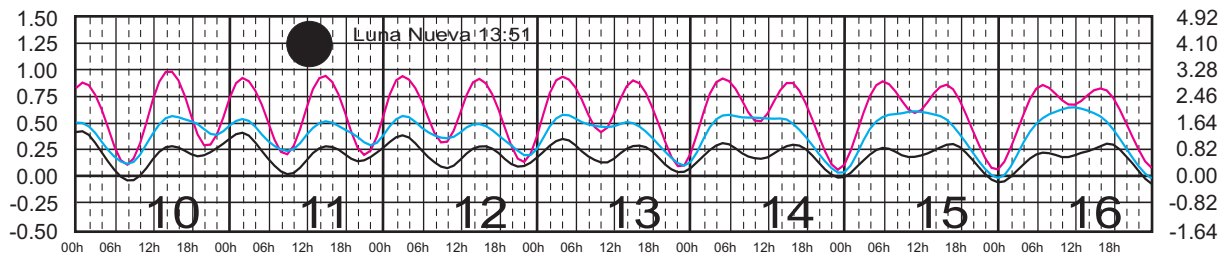
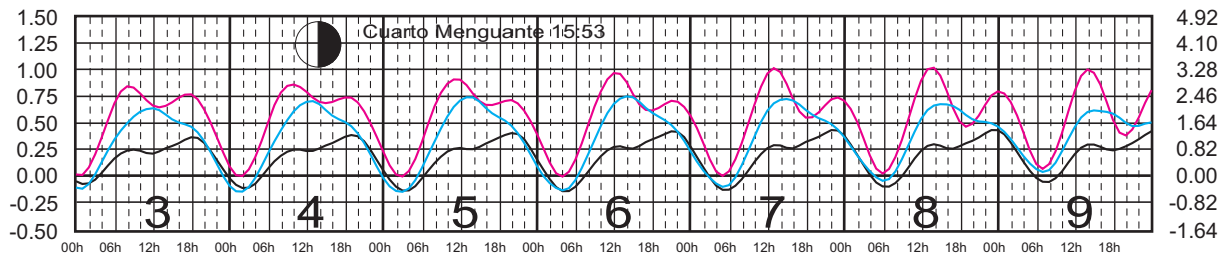
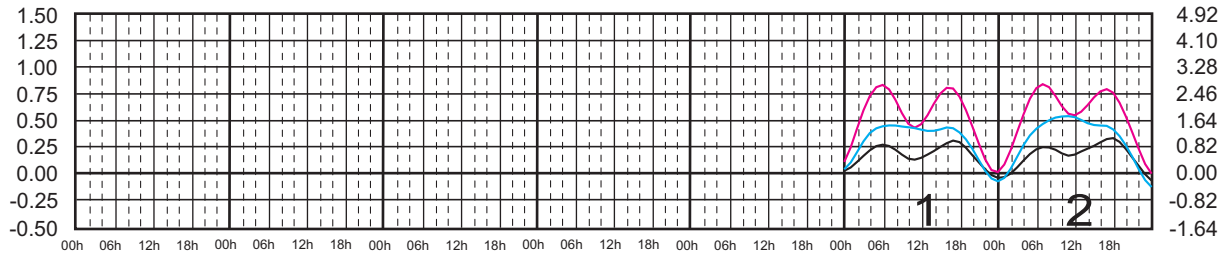
MARZO, 2013

Hora del Meridiano 90°(W)

Plano de Referencia NBMI

CD. DEL CARMEN, CAMP. —
 LERMA, CAMP. —
 PROGRESO, YUC. —

METROS DOMINGO LUNES MARTES MIÉRCOLES JUEVES VIERNES SÁBADO PIES





SECRETARIA DE MARINA ARMADA DE MEXICO

CALENDARIO GRAFICO DE MAREAS

[MENU](#) [MAPA](#)

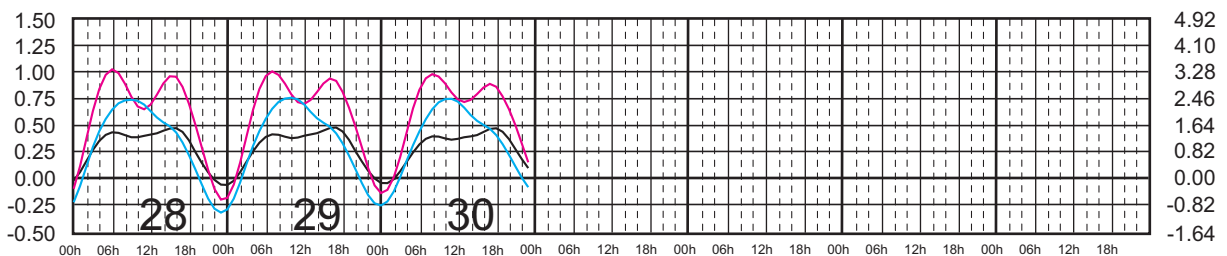
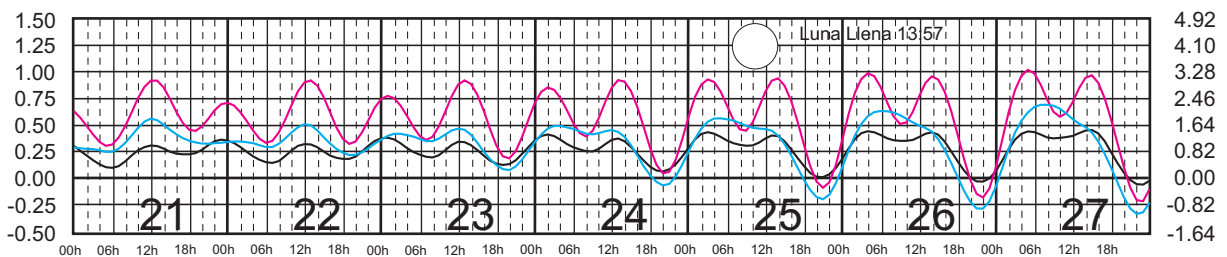
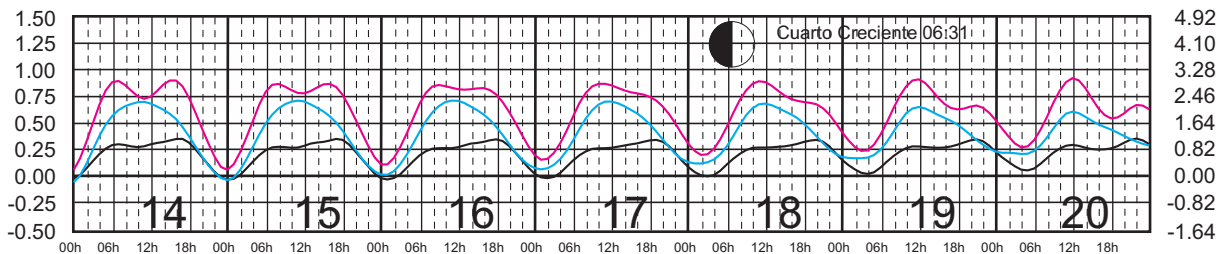
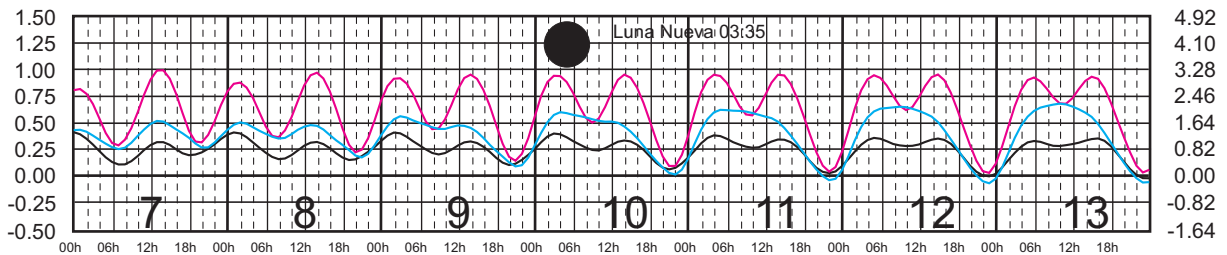
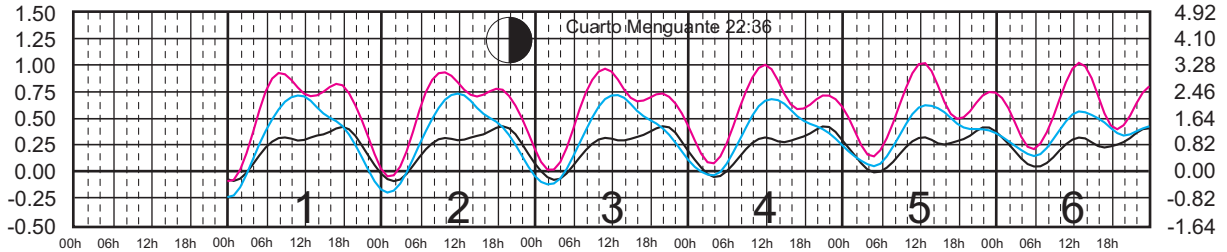
ABRIL, 2013

Hora del Meridiano 90°(W)

Plano de Referencia NBMI

CD. DEL CARMEN, CAMP. —
 LERMA, CAMP. —
 PROGRESO, YUC. —

METROS DOMINGO LUNES MARTES MIÉRCOLES JUEVES VIERNES SÁBADO PIES





SECRETARIA DE MARINA ARMADA DE MEXICO

CALENDARIO GRAFICO DE MAREAS

[MENU](#) [MAPA](#)

MAYO, 2013

Hora del Meridiano 90°(W)

Plano de Referencia NBMI

CD. DEL CARMEN, CAMP. ———
 LERMA, CAMP. ———
 PROGRESO, YUC. ———

METROS DOMINGO LUNES MARTES MIÉRCOLES JUEVES VIERNES SÁBADO PIES

